






PROPOSED SHARED USE PATHWAY

SUNRISE CANAL SR7 - CITY OF LAUDERHILL



3D VIEW SIMULATION
AT NW 34TH AVE

LEGEND

-  PROPOSED GREENWAY SHARED USED PATH
-  PROPOSED CROSSING